

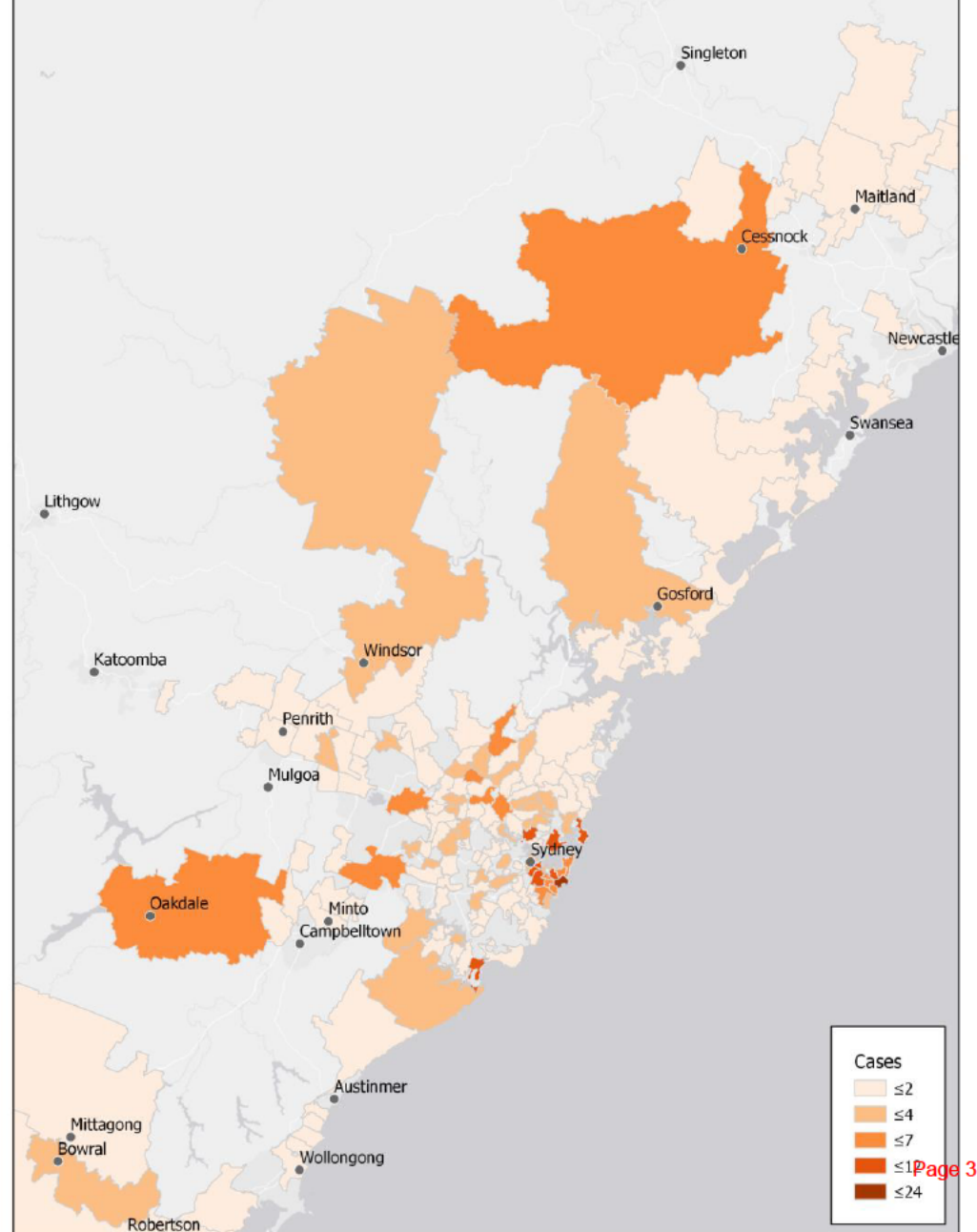
Heat maps of Australian COVID-19 cases – 22 March 2020



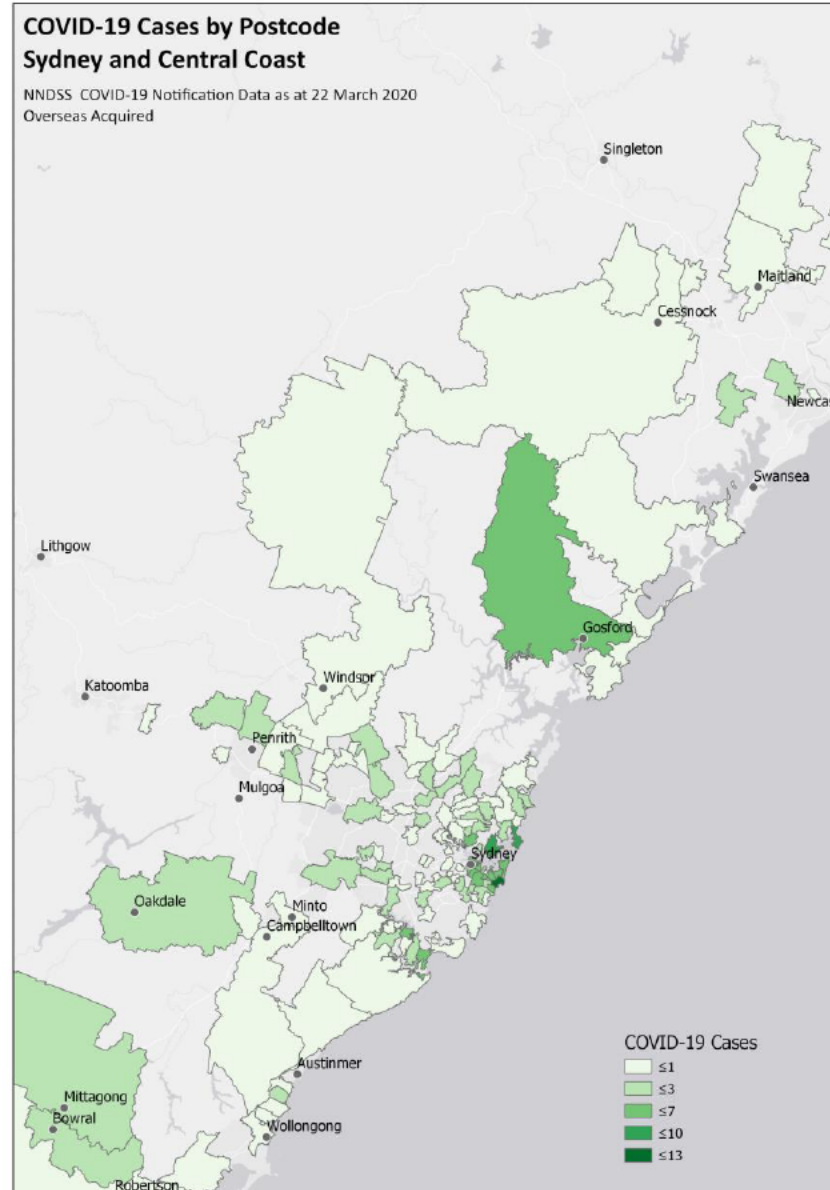
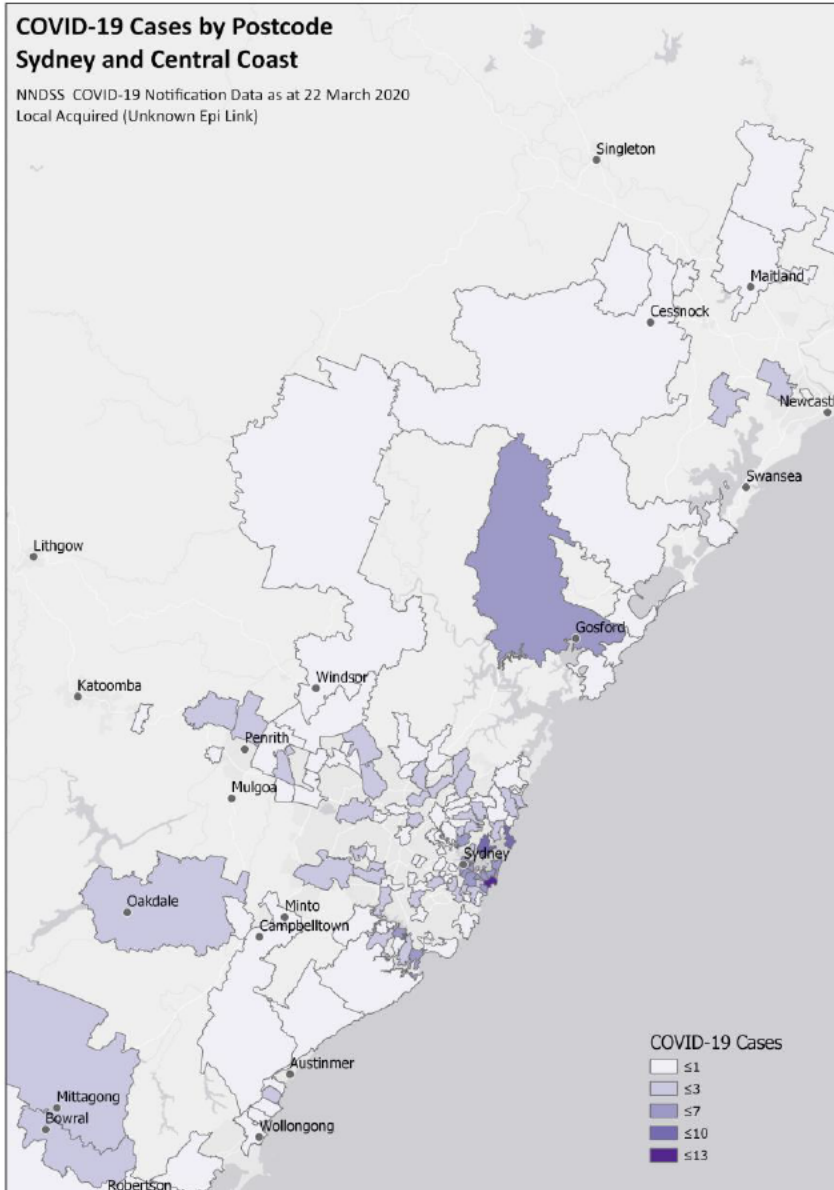
COVID-19 cases by Postcode Sydney and Central Coast

COVID-19 Cases by Postcode Sydney and Central Coast

NNDSS COVID-19 Notification Data as at 22 March 2020



Sydney and Central Coast COVID-19 cases by postcode – breakdown by category

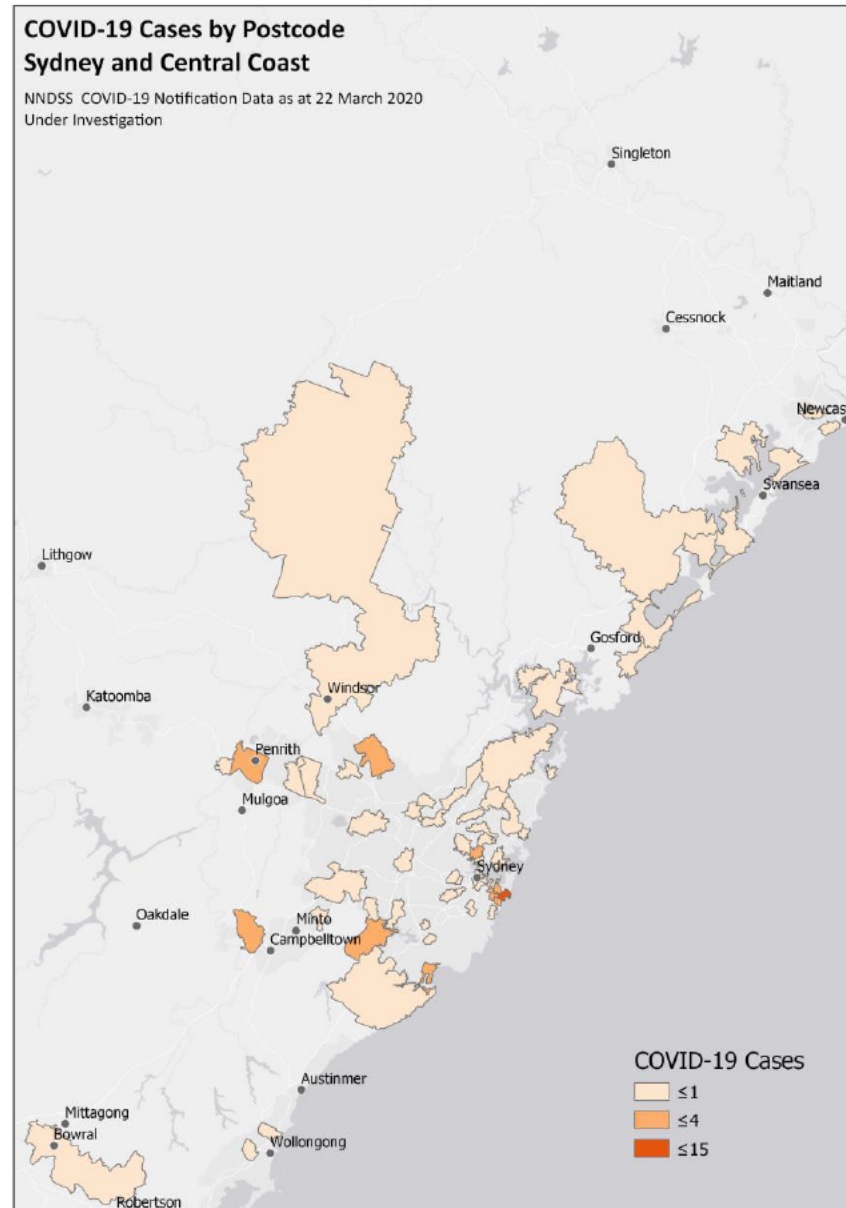
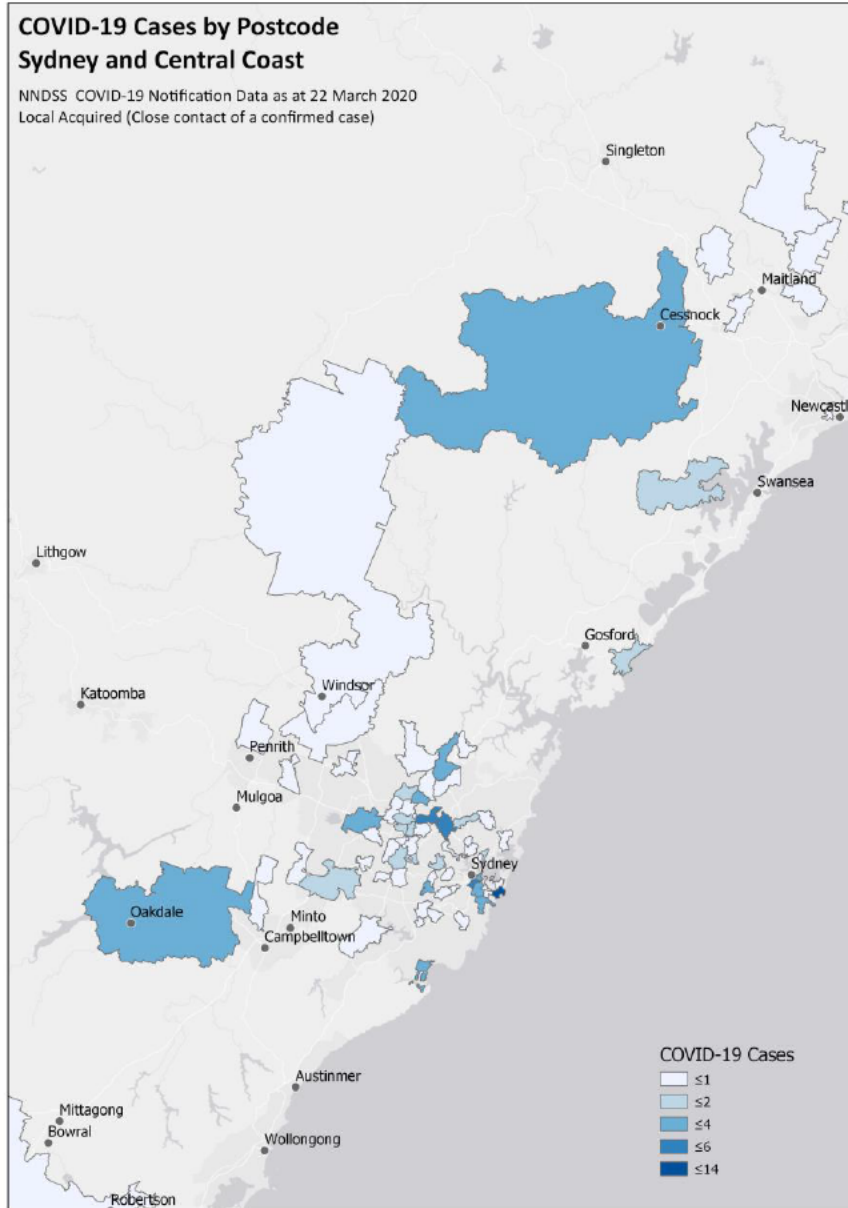


- There are 54 cases that are locally acquired with unknown epidemiological links

Maps presented are:

- **Locally Acquired (unknown epi link)**
- **Overseas Acquired**

Sydney and Central Coast COVID-19 cases by postcode – breakdown by category



Maps presented are:

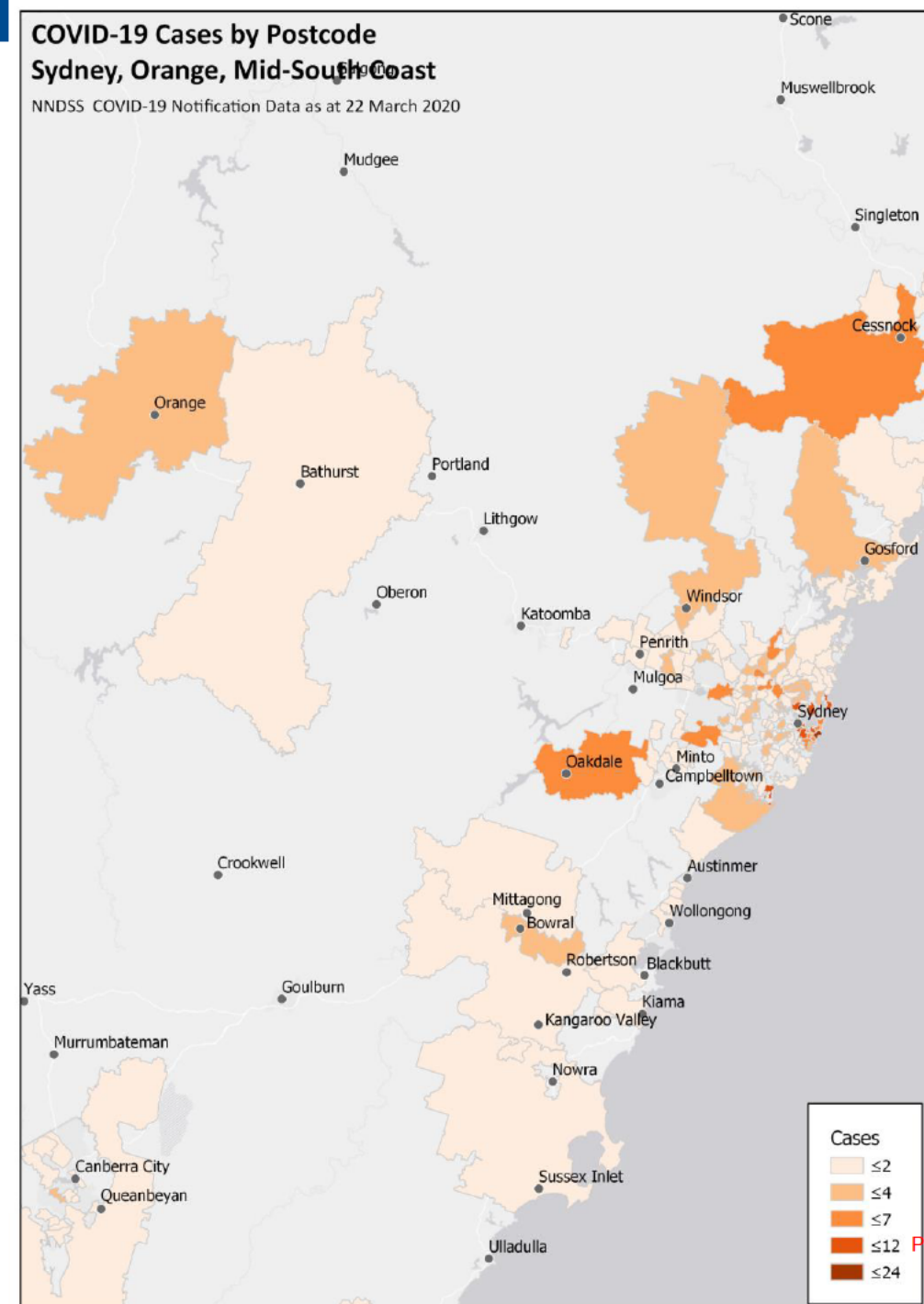
- **Locally Acquired**
(close contact of a confirmed case)
- **Under investigation**

COVID-19 cases by Postcode

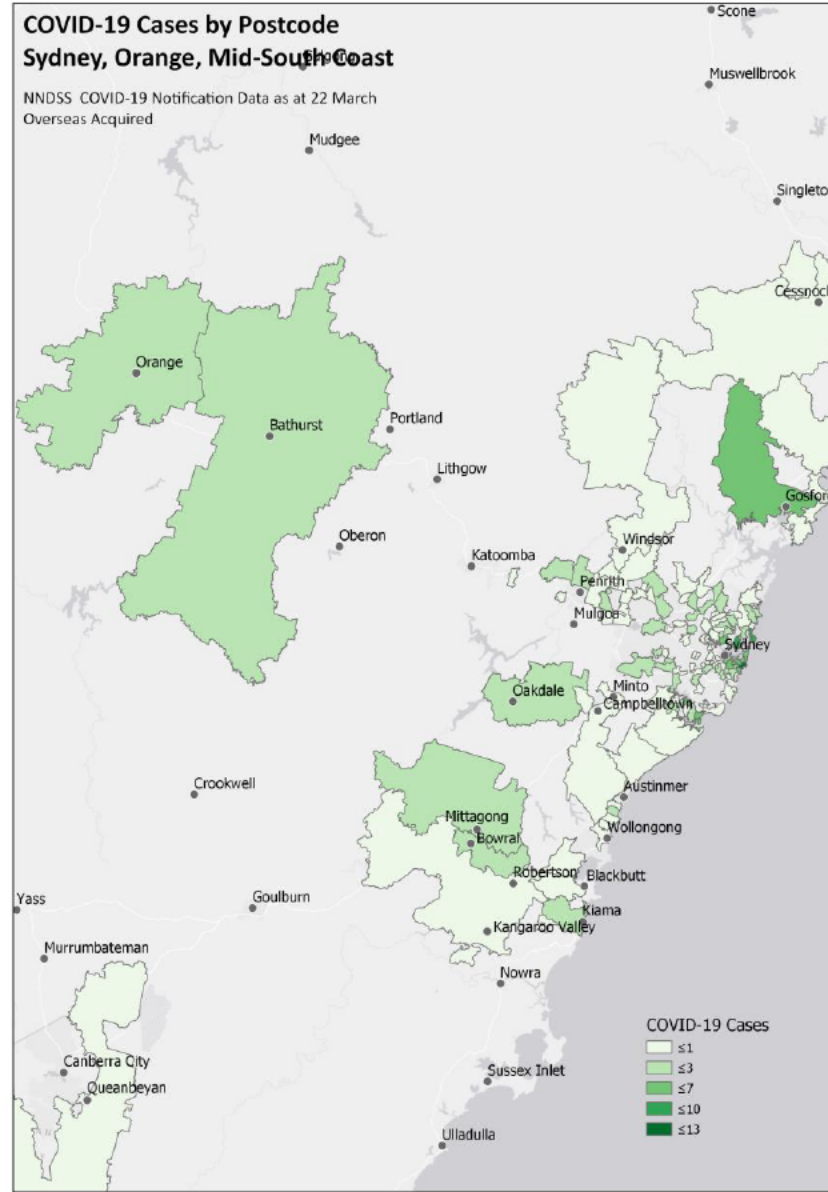
Sydney, Orange, Mid-South Coast

COVID-19 Cases by Postcode Sydney, Orange, Mid-South Coast

NNDSS COVID-19 Notification Data as at 22 March 2020



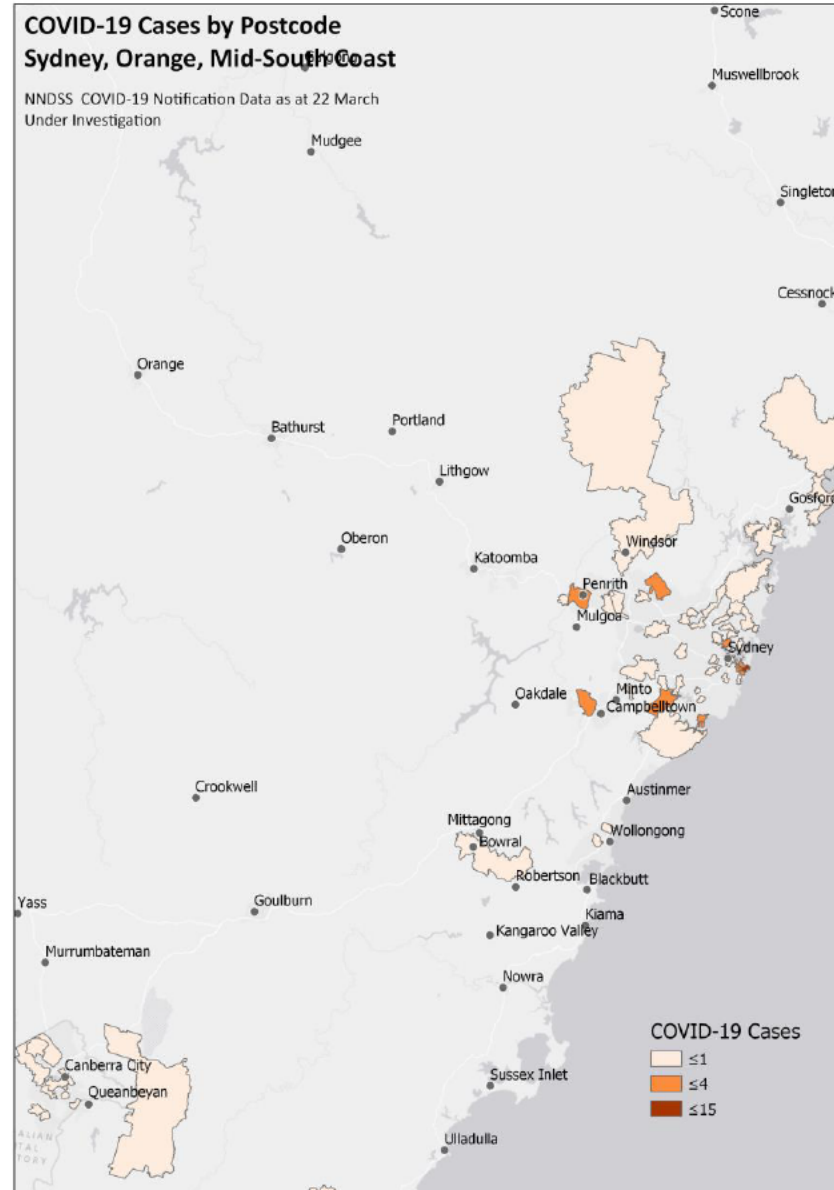
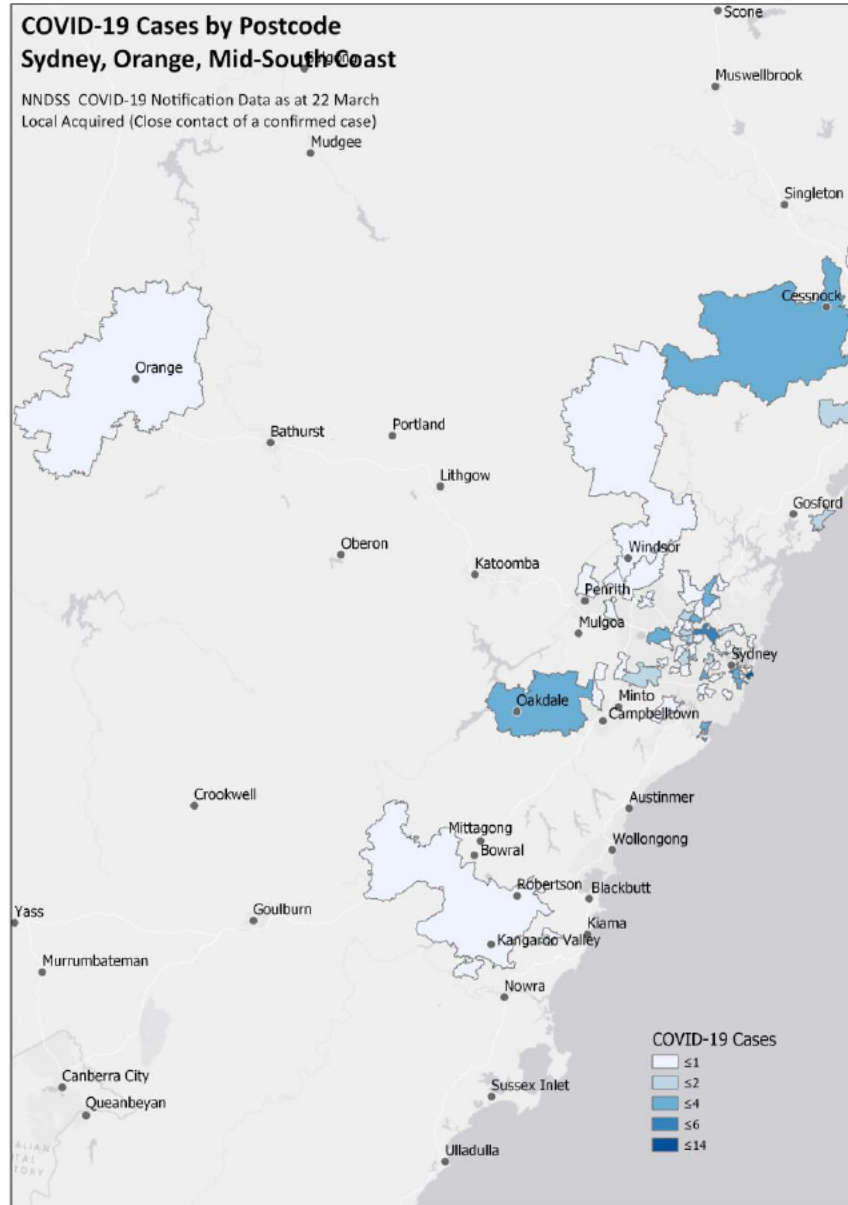
Sydney, Orange, Mid-South Coast COVID-19 cases by postcode – breakdown by category



Maps presented are:

- **Locally Acquired (unknown epi link)**
- **Overseas Acquired**

Sydney, Orange, Mid-South Coast COVID-19 cases by postcode – breakdown by category



Maps presented are:

- **Locally Acquired**
(close contact of a confirmed case)
- **Under investigation**

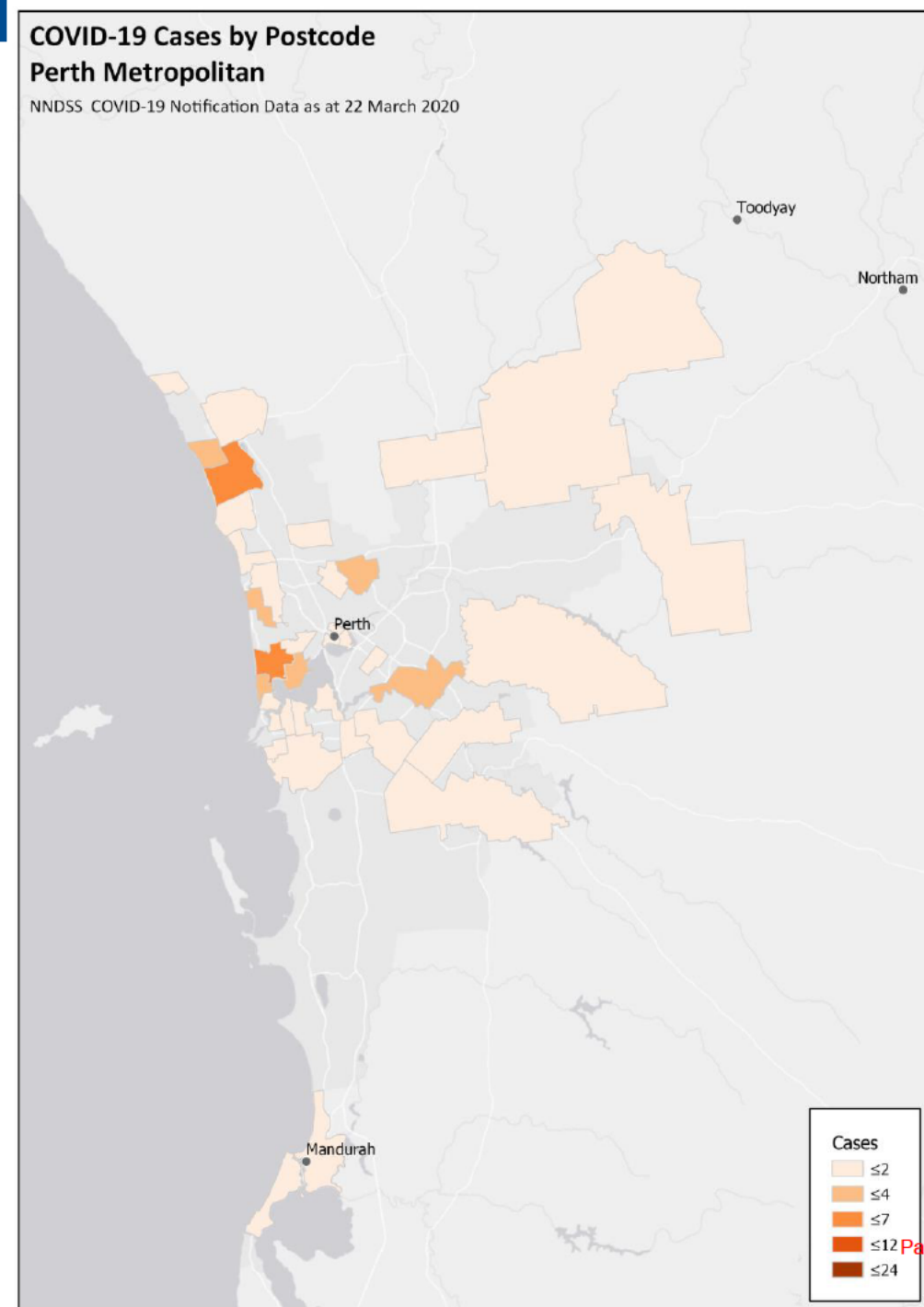
COVID-19 cases by Postcode

Perth

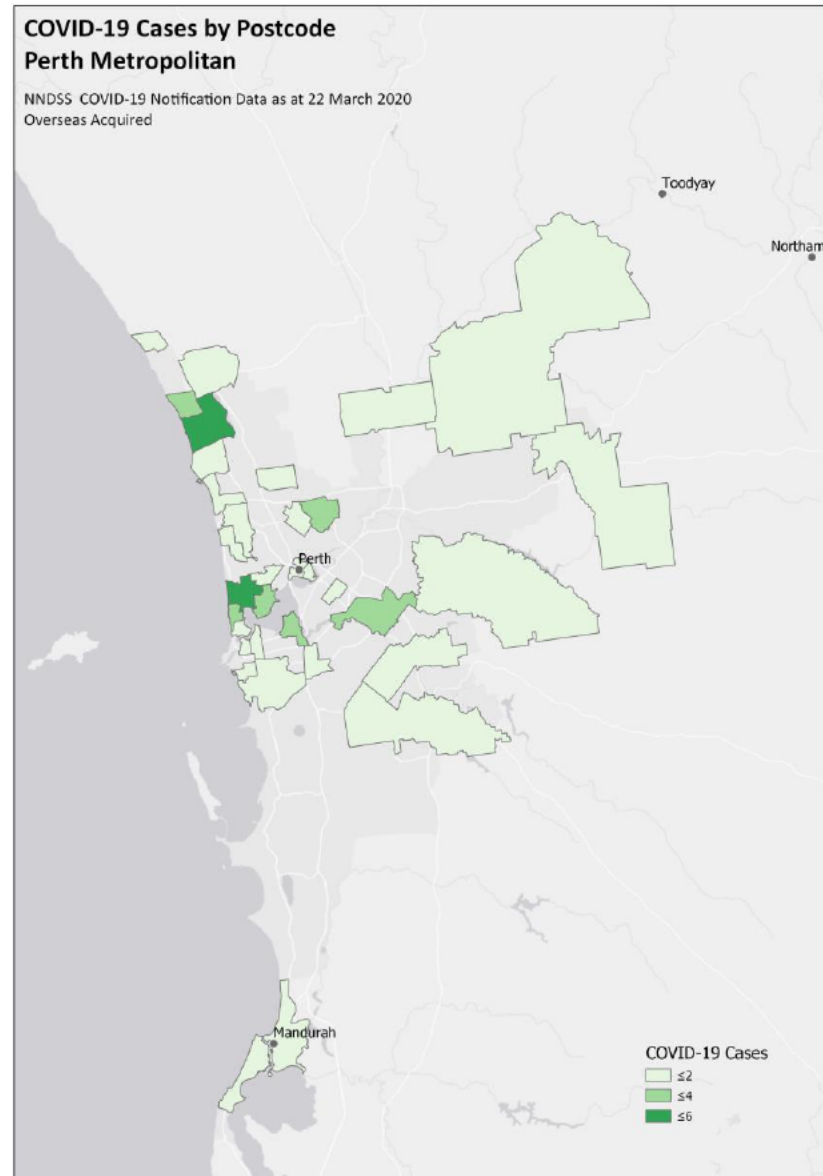
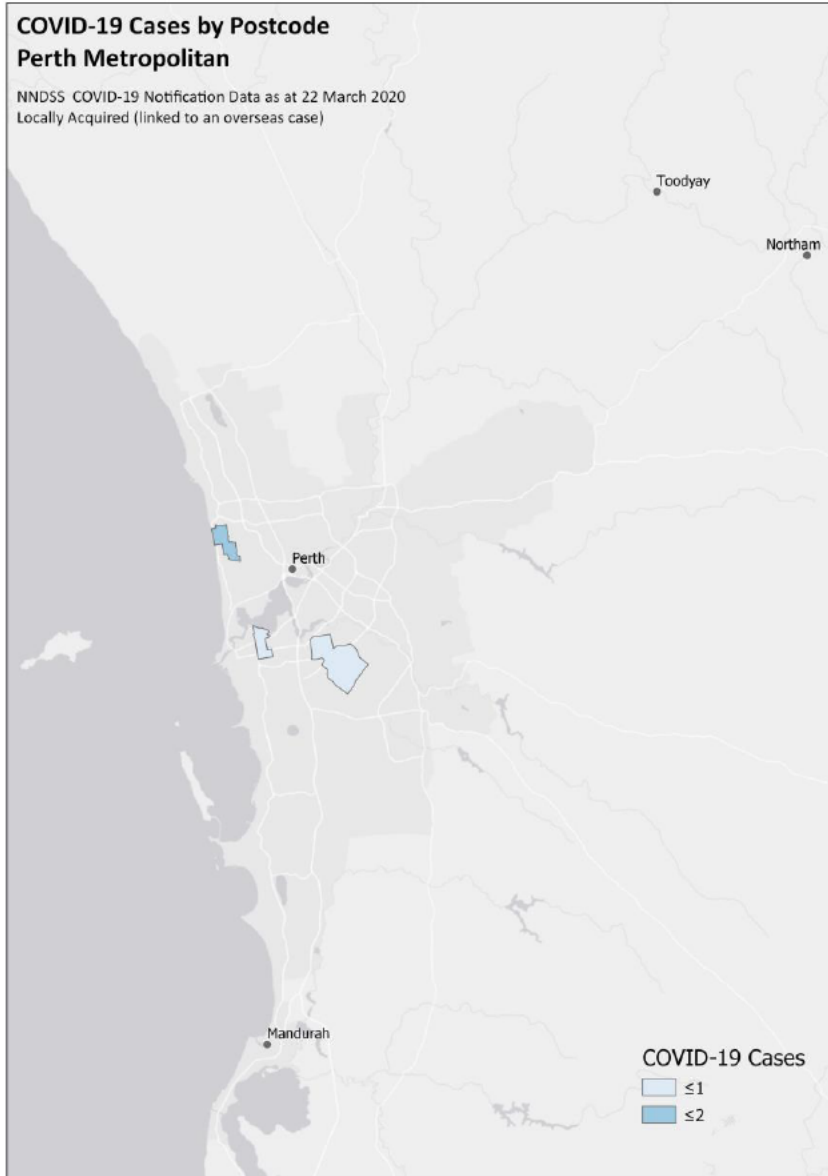


COVID-19 Cases by Postcode Perth Metropolitan

NNDSS COVID-19 Notification Data as at 22 March 2020



Western Australia COVID-19 cases by postcode – breakdown by category

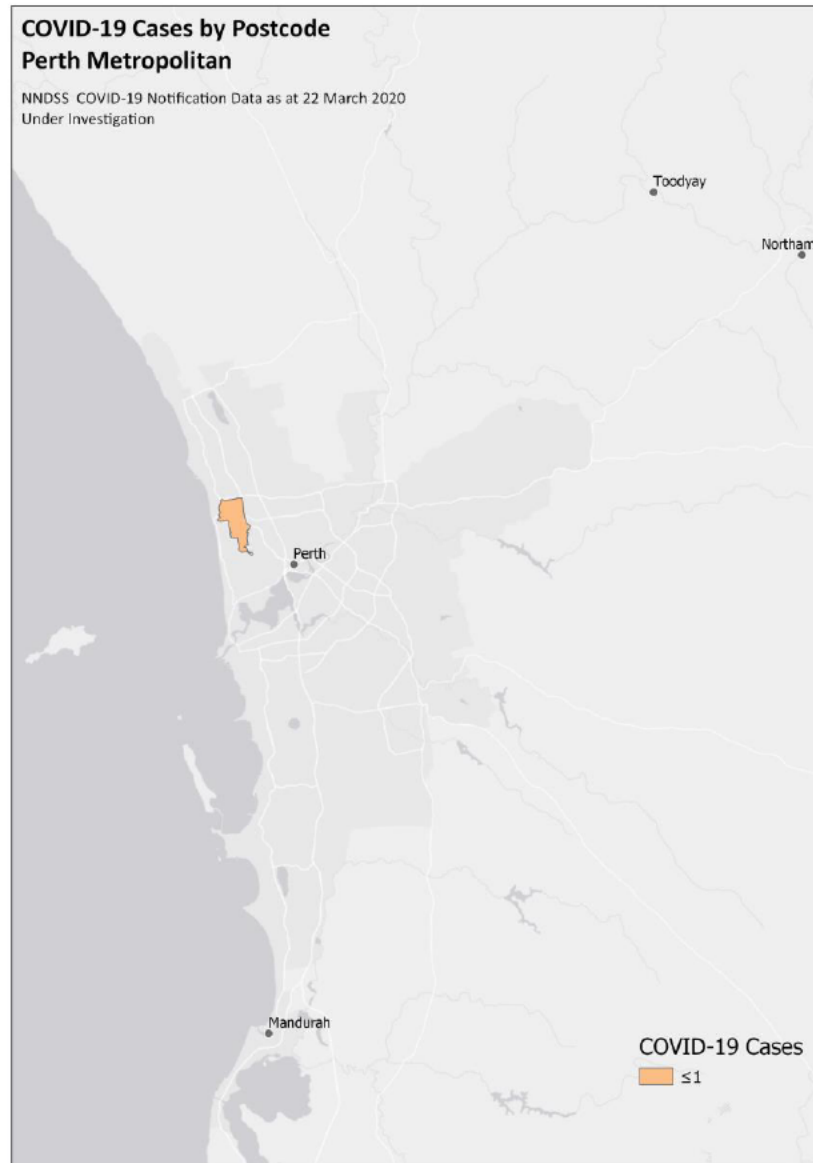


- All current cases in Western Australia are overseas acquired, locally acquired with overseas contact
- There are no cases that are locally acquired with unknown epidemiological links

Maps presented are:

- **Locally Acquired (linked to an overseas case)**
- **Overseas Acquired**

Western Australia COVID-19 cases by postcode – breakdown by category



Map presented is:

- Under investigation

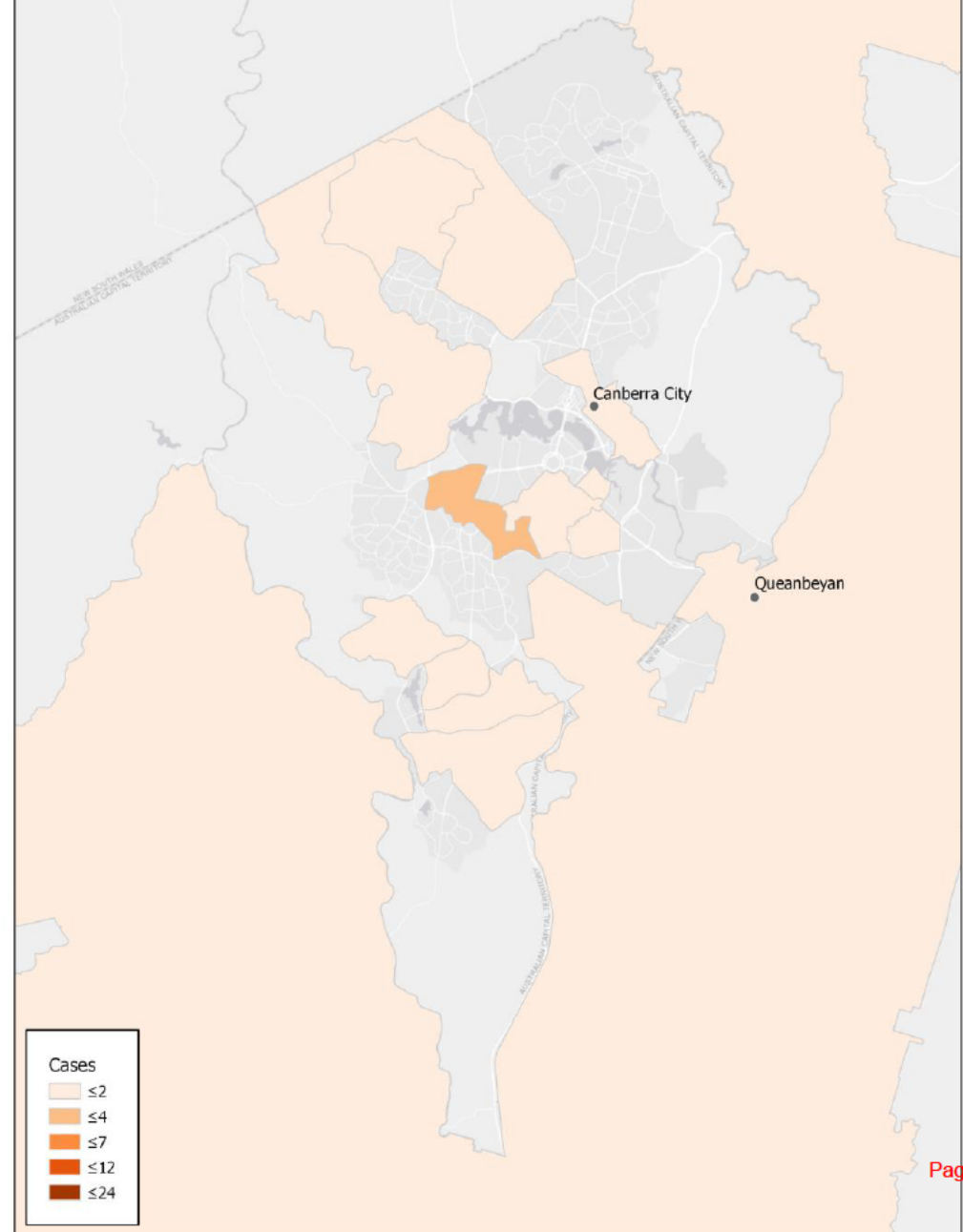
COVID-19 cases by Postcode

Canberra

COVID-19 Cases by Postcode

Canberra

NNDSS COVID-19 Notification Data as at 22 March 2020



Canberra COVID-19 cases by postcode – breakdown by category



- There are 2 cases that are locally acquired with unknown epidemiological links

Maps presented are:

- Locally acquired (unknown epi link)
- Overseas acquired

Canberra COVID-19 cases by postcode – breakdown by category



Map presented is:

- Locally acquired (close contact of a confirmed case)

COVID-19 cases by Postcode

Darwin

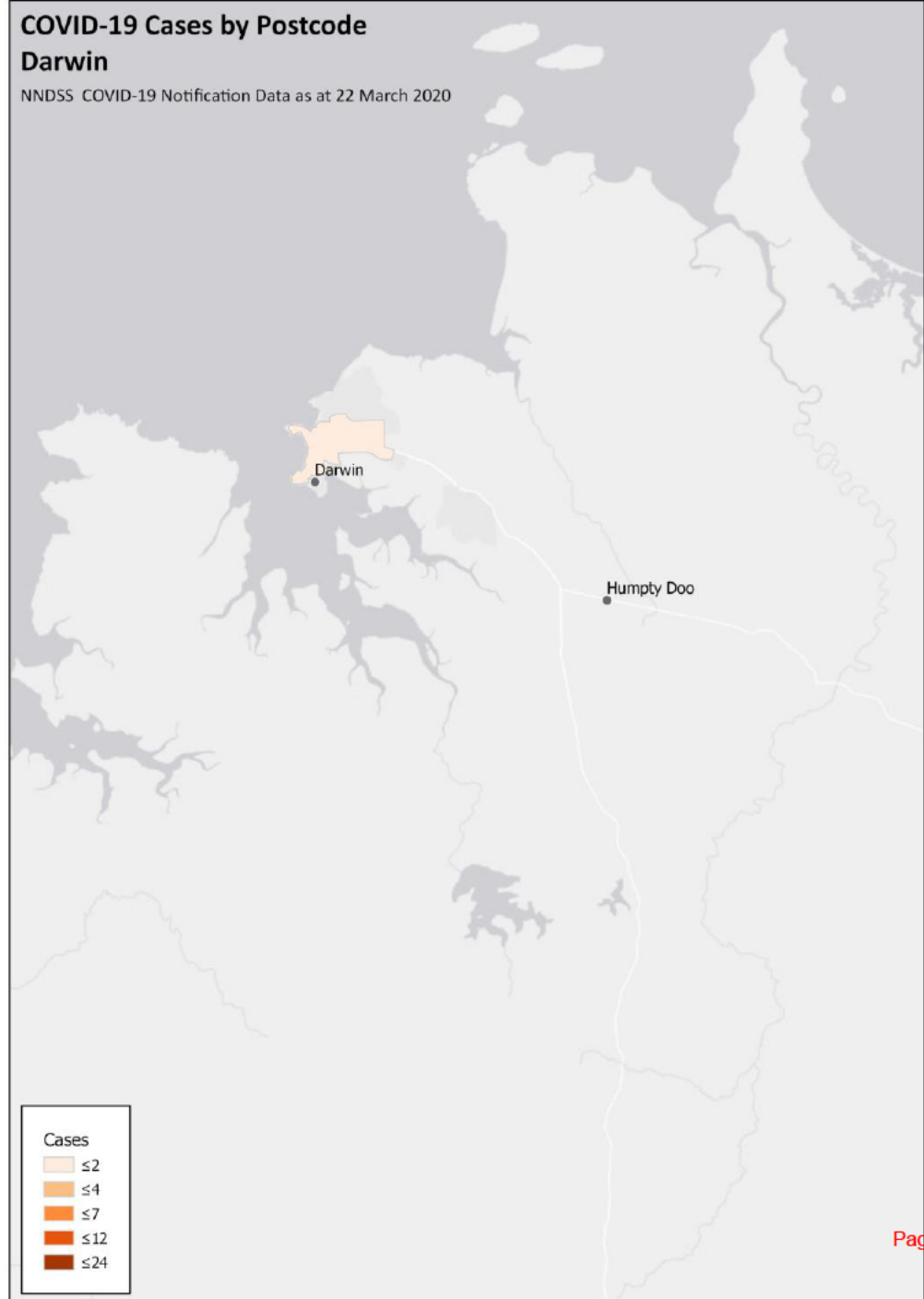


Australian Government
Department of Health

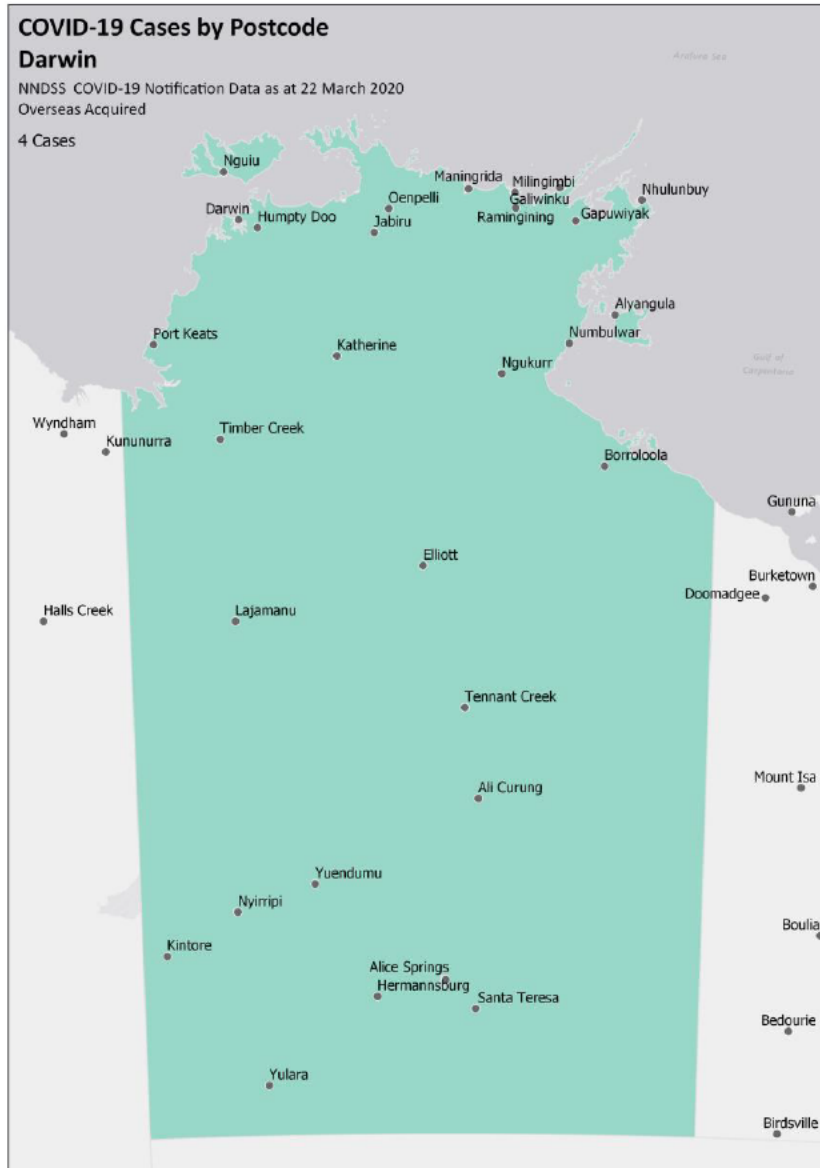
COVID-19 Cases by Postcode

Darwin

NNDSS COVID-19 Notification Data as at 22 March 2020



Northern Territory COVID-19 cases by postcode – breakdown by category



- All current cases in Darwin are overseas acquired
- There are no cases that are locally acquired with unknown epidemiological links

Map presented is:

- Overseas acquired